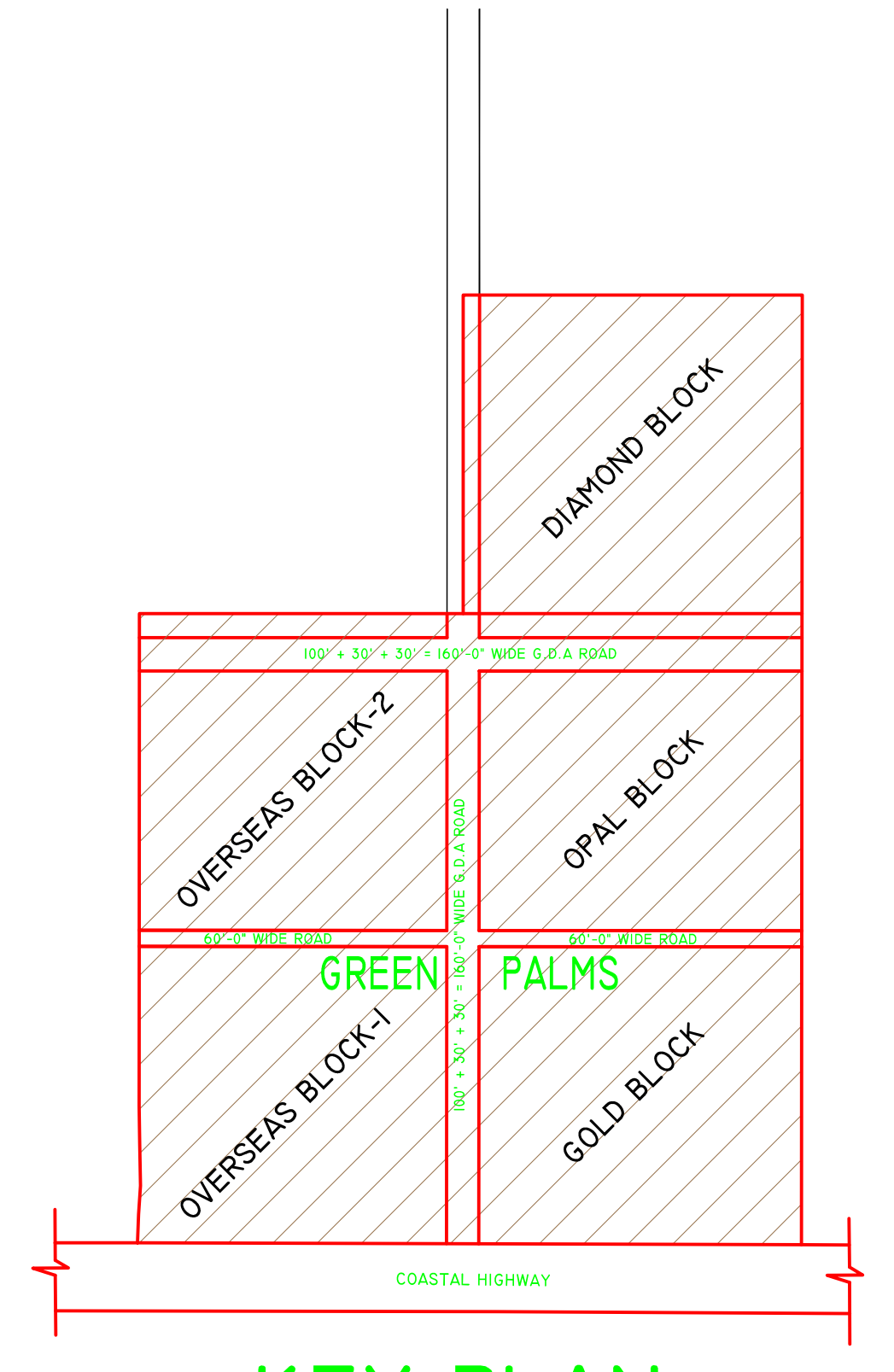
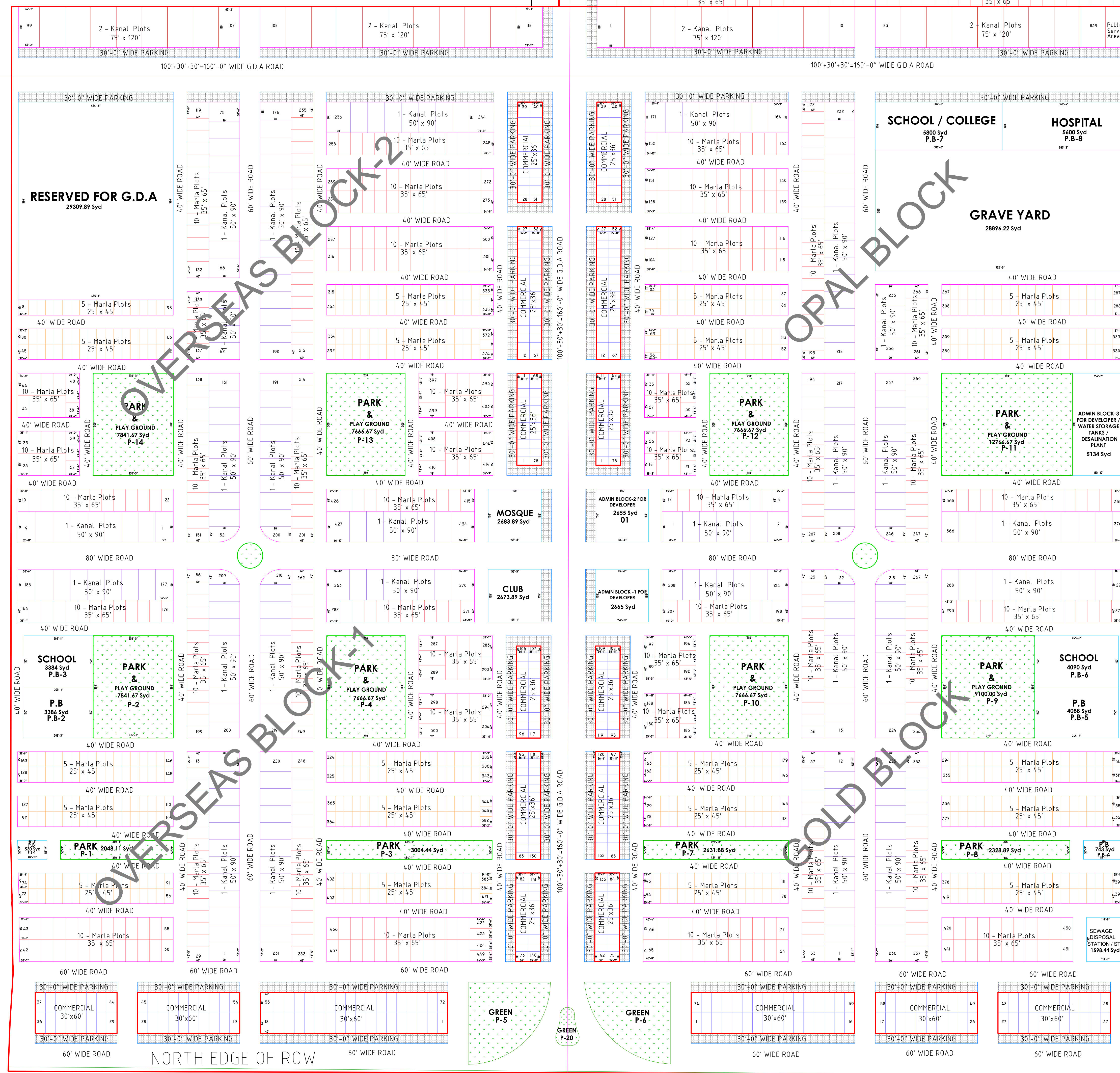



SUB-DIVISION OF LAND USE

Description	Nos.	Area in Sq.Yds	Percentage (%)
RESIDENTIAL PLOT AREA	2539	584504.67 SYD	40.73 %
COMMERCIAL PLOT AREA	438	57407.00 SYD	4.00 %
PARK & PLAY GROUND AREA	20	100472.85 SYD	7.00 %
PUBLIC BUILDING (HOSPITAL, SCHOOL etc.)	9	28738.08 SYD	2.00 %
MASJID AREA	01	2683.89 SYD	0.19 %
CLUB AREA	01	2673.89 SYD	0.18 %
ADMIN BLOCK FOR DEVELOPER	03	10453.55 SYD	0.73 %
RESERVED FOR G.D.A AREA	01	29308.79 SYD	2.04 %
GRAVEYARD AREA	01	28896.22 SYD	2.01 %
RESERVED FOR SEWAGE DISPOSAL	01	1598.44 SYD	0.11 %
GRID STATION	01	19455.33 SYD	1.36 %
ROAD & PARKING		568983.29 SYD	39.65 %
TOTAL LAND AREA		1435176.00 SYD	100.00 %



KEY PLAN

X = 22307.222
 Y = 33234.433
 GDA'S REFERENCE LINE
 TS 1
 X = 23307.205
 Y = 33226.305
 TS 2
 NORTH EDGE OF ROW
 SOUTH EDGE OF ROW

OWNER/ATTORNEY:
 TOWN PLANNER:

PROJECT:	TITLE:	REVISIONS:	DATE:	DRAWING NO:
Green Palms, Gawadar	MASTER PLAN			MP-01
DRAWN BY:	DESIGN BY:	CHECKED:		
MUJAHID	ABDUL HANAN	TAHIR SAEED		
SCALE:	DATE:	STATUS:		
1:2400				

UNICON CONSULTING SERVICES (Pvt.) Ltd.
 ARCHITECTS, ENGINEERS AND PLANNING CONSULTANTS
 34-A, Main Gulberg, Lahore, Pakistan
 Ph: +92 42 3571 1390-93, Fax: +92 42 3571 1666
 E-mail: uniconconsulting@hotmail.com